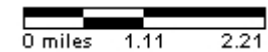

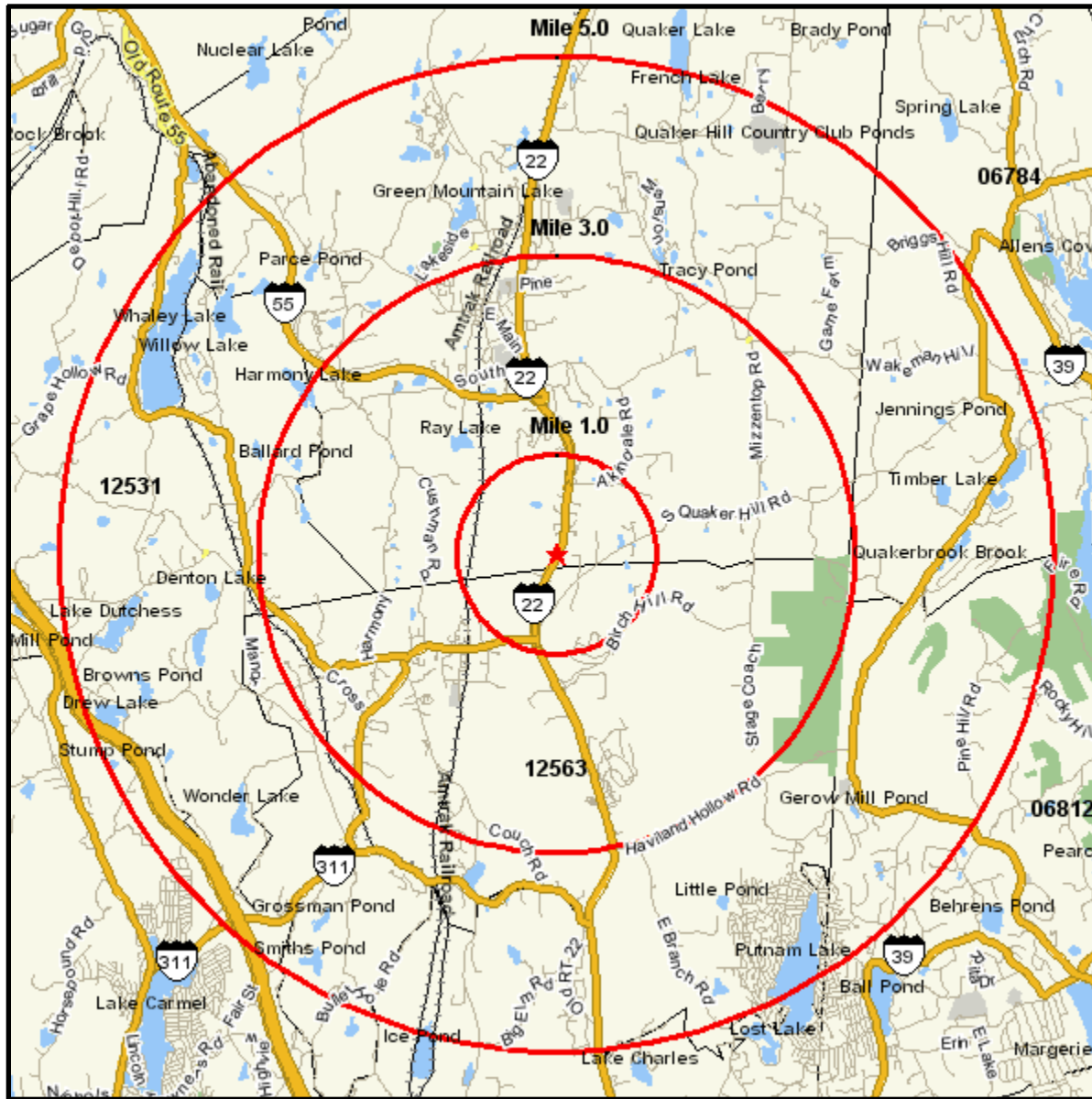


# Area Map

Prepared For: Goldstein & Associates Realty, Inc  
Project Code: 3413589

Order #: 966884328  
Site: 01

31 ROUTE 22  
PAWLING, NY 12564-3219  
Coord: 41.527262, -73.586887  
Radius - See Appendix for Details



# Area Map

Prepared For: Goldstein & Associates Realty, Inc  
Project Code: 3413589

Order #: 966884328  
Site: 01

## Appendix: Area Listing

### Area Name:

Type: Radius 1

#### Radius Definition:

31 ROUTE 22	Center Point:	41.527262	-73.586887
PAWLING, NY 12564-3219	Circle/Band:	0.00 -	1.00

### Area Name:

Type: Radius 2

#### Radius Definition:

31 ROUTE 22	Center Point:	41.527262	-73.586887
PAWLING, NY 12564-3219	Circle/Band:	0.00 -	3.00

### Area Name:

Type: Radius 3

#### Radius Definition:

31 ROUTE 22	Center Point:	41.527262	-73.586887
PAWLING, NY 12564-3219	Circle/Band:	0.00 -	5.00

